

Travel information and directions to Skills for Care head office



Skills for Care

2nd Floor

West Gate


6 Grace Street

Leeds LS1 2RP

Tel: 0113 245 1716

Fax: 0113 243 6417

Buses

- Free city bus from the station, drops of at  on the walking map on page 3
- 5, 62, 72 and 85 to Wellington Street.

Taxis

There is a taxi rank at the station.

Journey costs approximate £5

DRIVING

West Gate can be accessed most directly from Wellington Street, which connects to the Leeds City Inner Ring Road (A58). It can also be accessed from the M62 using the inner city loop road.

For sat nav users, please use our post code LS1 2RP.



From the East (A64)

1. From the A64, towards Leeds, continue onto A58(M)
2. Exit onto Park Lane / A58, continue to follow Park Lane
3. Turn right at Park Street
4. Continue onto Park Square West
5. Turn left at Park Square North
6. Turn right at Park Square East
7. Turn right at St Paul's Street
8. Turn right at Grace Street
9. Destination is on the right

From the South (M1) and M62

- From the M62, at junction 27, exit onto M621
- From the M1, slight right at M621 (Signs for Leeds (Centre))
- At junction 3, take the A653 exit to Holbeck / Leeds (Centre)

1

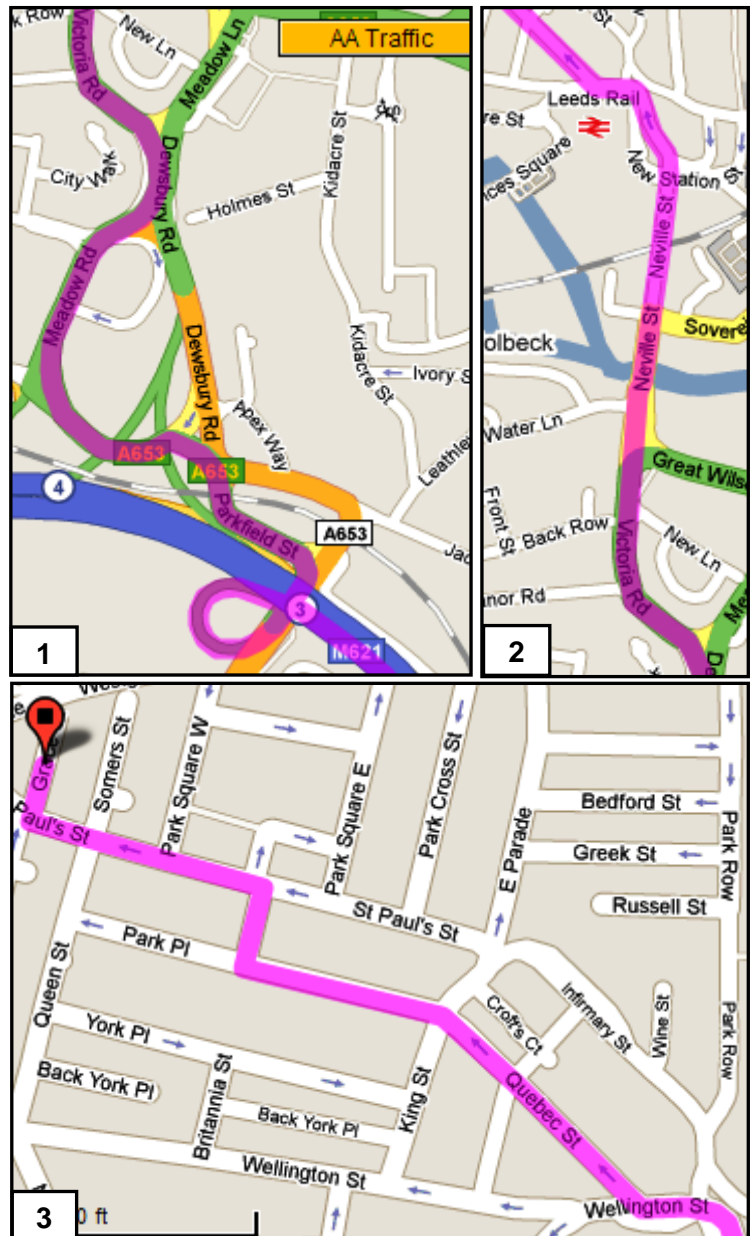
- Branch right, then merge onto the A653
- Keep in centre lanes then bear left
- Signposted North A1, Airport, City Centre

2

- At traffic signals continue forward onto Neville Street
- Signposted City Centre Loop
- Bear left onto Bishopgate Street

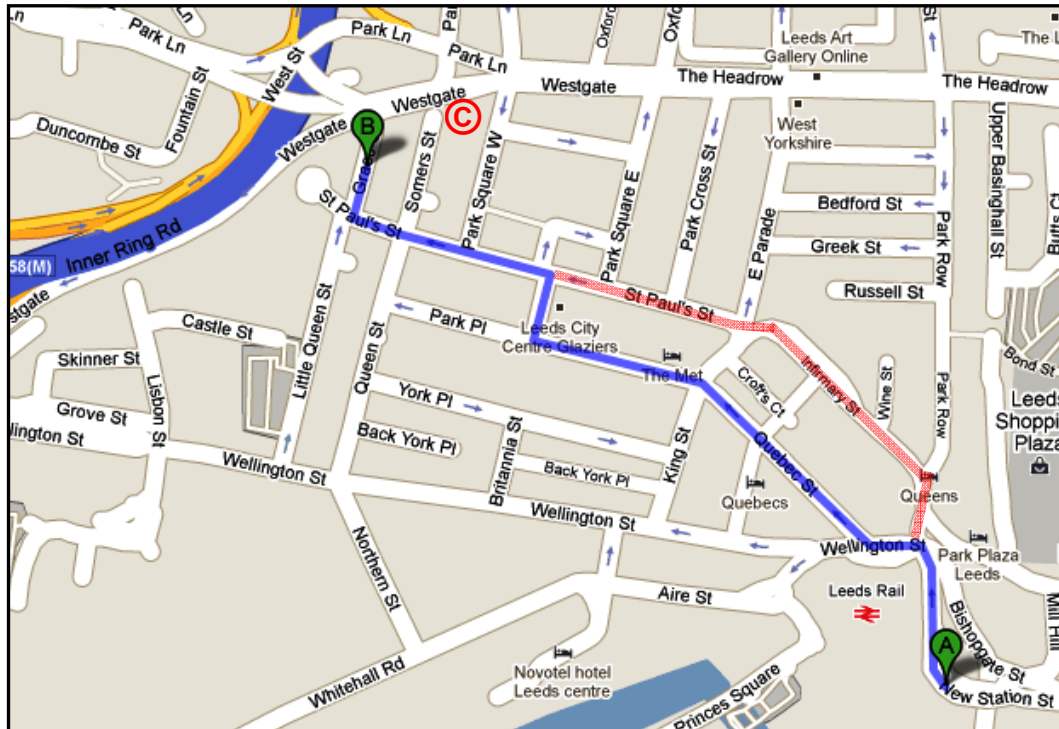
3

- Bear left onto Wellington Street
- At Junction 1 (City Square) bear right onto Quebec Street
- Signposted All Loop Traffic
- Bear left onto Park Place
- Turn right onto Central Street
- Turn left onto Saint Paul's Street
- Turn right onto Grace Street
- Arrive on Grace Street



WALKING

It should take about 10 minutes to walk to West Gate from the train station.



Via Infirmary Street:

1. After exiting the ticket barriers, leave the train station via the City Square exit (the hall with the ticket machines/ticket office).
2. Cross the road and walk through City Square with the Loch Fyne restaurant on your left.
3. Cross over the two pedestrian crossings and with Bond Court (glass fronted office building with metal seagulls on the outside) on your right, walk up Infirmary Street past the parade of shops (Cooplunds Bakery, Subway, Pret a Manger).
4. Cross the road at the top of Infirmary Street (Ego restaurant will be on the left as you cross) and walk up St Paul's Street. There's a Starbucks on your left about one minute up the street.
5. Carry on walking up St Paul's Street, past Sesame (a really nice sandwich shop), the Environment Agency, Pizza Express and Hobs Reprographics.
6. Cross the cobbled street on the right and walk past Bagel Nash. Turn right past Bagel Nash and to your left is a grey building. Walk up Grace Street towards the main road and West

Gate reception is in the red brick building on your right.

Via Quebec Street:

1. After exiting the ticket barriers, leave the train station via the City Square exit (the hall with the ticket machines/ticket office).
2. Cross the road and walk up Quebec Street – you'll pass Leeds Met – Cloth Hall Court and the Sous Le Nez restaurant as you walk up Quebec Street.
3. At the top of Quebec Street, cross the road and walk up Park Place.
4. Continue on Park Place and take the first right onto Central Street.
5. Walk up Central Street and turn left at St Paul's Street.
6. Walk up St Paul's Street, passing the Environment Agency, Pizza Express and hob Reprographics.
7. Cross the cobbled street on the right, and walk past Bagel Nash. Turn right past Bagel Nash and to your left is a grey building. Walk up Grace Street towards the main road and West Gate reception is in the red brick building on your right.